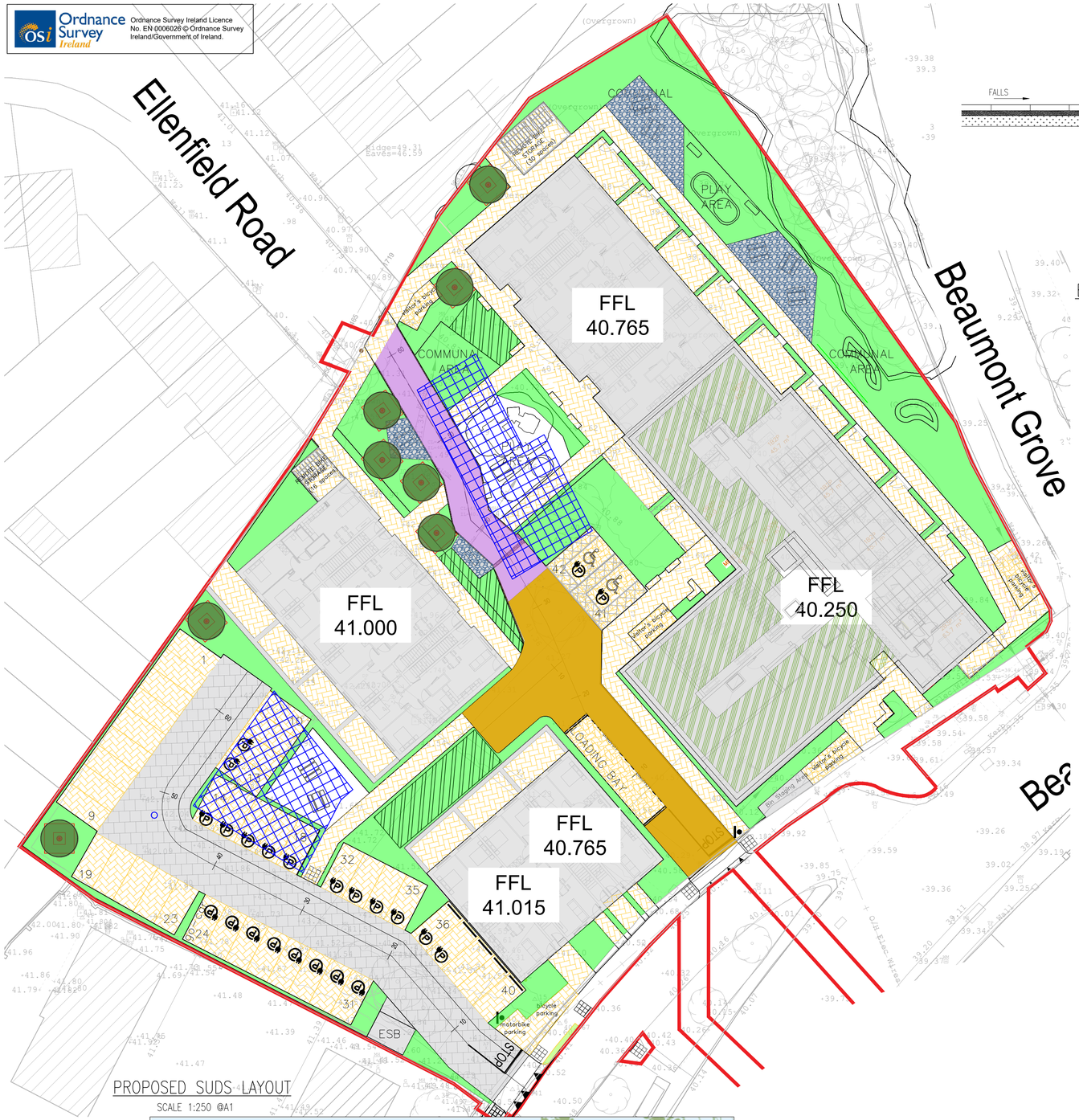
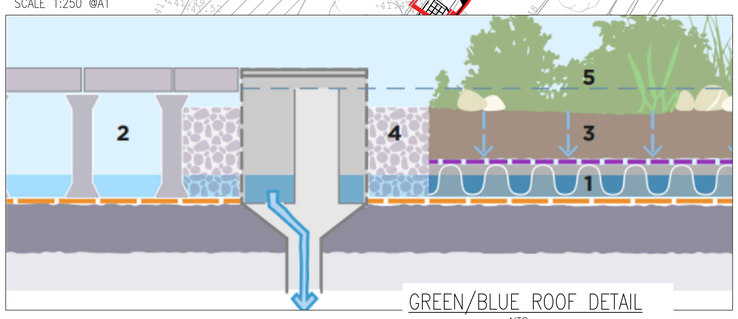
Ordnance Survey Ireland Licence No. EN 0006026 © Ordnance Survey Ireland/Government of Ireland.



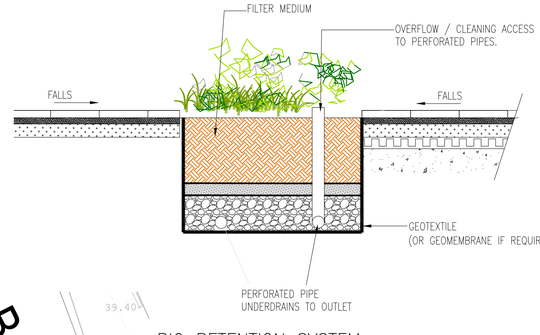
PROPOSED SUDS LAYOUT

SCALE 1:250 @A1



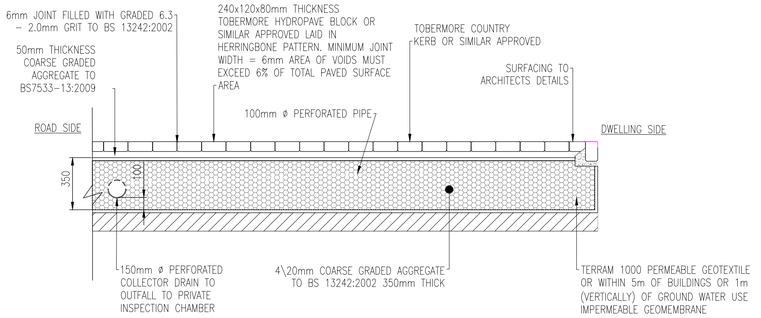
GREEN/BLUE ROOF DETAIL

NTS



BIO RETENTION SYSTEM

SCALE 1:25



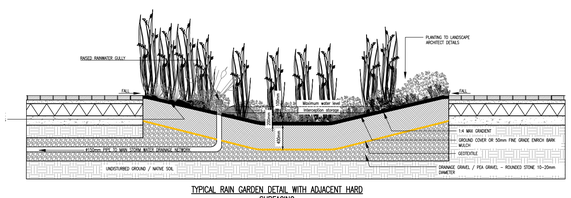
SECTION THROUGH PERMEABLE PAVING

SCALE 1:25



TYPICAL SECTION THROUGH TREE PIT

SCALE 1:50



TYPICAL RAIN GARDEN DETAIL WITH ADJACENT HARD SURFACING

SCALE 1:20

This drawing should not be scaled. Dimensions to be verified on site.
Any discrepancies should be referred to the Engineer prior to work being put in hand.
This drawing is the property of Waterman Moylan Consulting Engineers Limited and is issued on the condition that it is not copied, reproduced, retained or disclosed to any unauthorized person, either wholly or in part without the consent in writing of
Waterman Moylan Consulting Engineers Limited
Block S East Point Business Park Dublin D03 H3F4 Ireland
t +353 1 664 8900

NOTES:

1. DO NOT SCALE. USE FIGURED DIMENSIONS ONLY.
2. THIS DRAWING IS TO BE READ IN CONJUNCTION WITH ALL OTHER RELEVANT ARCHITECTURAL AND ENGINEERING DRAWINGS.

LEGEND

- INDICATES PROPOSED GREEN/BLUE ROOF
- INDICATES PROPOSED LANDSCAPING
- INDICATES PROPOSED RAIN GARDEN/BIO RETENTION SYSTEM
- INDICATES ASPHALT ROAD
- INDICATES PROPOSED PERMEABLE PAVING
- INDICATES PROPOSED PERMEABLE BLOCK PAVING (VEHICLE CROSSING)
- INDICATES PROPOSED GRAVEL/BOUND SURFACE
- INDICATES PROPOSED NATURAL STONE PAVING
- 3mX3m INDICATES PROPOSED TREE PIT
- INDICATES PROPOSED ATTENUATION TANK

1:20 0 0.5m 1m 1.5m 2m
1:1 0 10 20 30 40 50 60 70 80 90 100

1:25 0 0.5m 1m 1.5m 2m 2.5m
1:1 0 10 20 30 40 50 60 70 80 90 100

1:50 0 1m 2m 3m 4m 5m
1:1 0 10 20 30 40 50 60 70 80 90 100

1:250 0 5m 10m 15m 20m 25m
1:1 0 10 20 30 40 50 60 70 80 90 100

Rev	Date	Description	By	Chk

Amendments

Project
PROPOSED RESIDENTIAL DEVELOPMENT ELLENFIELD PLACE, BEAUMONT ROAD, DUBLIN 9

Title
PROPOSED SUDS LAYOUT

Client
URBAN LIFE

BLOCK S, EASTPOINT BUSINESS PARK, ALFIE BYRNE ROAD,
DUBLIN D03 H3F4 IRELAND. Tel: (01) 664 8900
Email: info@waterman-moylan.ie www.waterman-moylan.ie

Status
FOR PLANNING ONLY

Designed By	Approved	Waterman Ref
BL	BG	20-048
Drawn By	Date	Scales @ A1
VU	SEPT.2026	AS SHOWN @A1

Project - Originator - Volume - Level - Type - Role - Number
PRD - WMC - ZZ - XX - DR - C - P2040
Revision

Drawing Location: M:\Projects\20\20-048 - Beaumont Dublin\Drawings\Waterman Moylan\Civil\Planning 2026\20-048-P2040-Proposed SUDS Layout.dwg
Plotted: 26/02/2026 09:46:36